








Appendix 5: Zoning Map



- | | |
|---|--|
|  A-2 |  R-4 |
|  A-3 |  R-8 |
|  R-1 |  Subject Parcel |