


















MAJOR PROJECTS - PRIORITIES

-  Existing Underpass
-  Future Underpass
-  Trail Head
-  Long-Term Active Transportation Network
-  Existing Trails
-  Proposed Trails
-  Sidewalk
-  Municipal Boundary
-  Highway
-  Railway
-  School
-  Park / Protected Area
-  Industrial Area
-  Commercial Area
-  Forest Reserve
-  ALR
-  First Nation Reserve



2 km

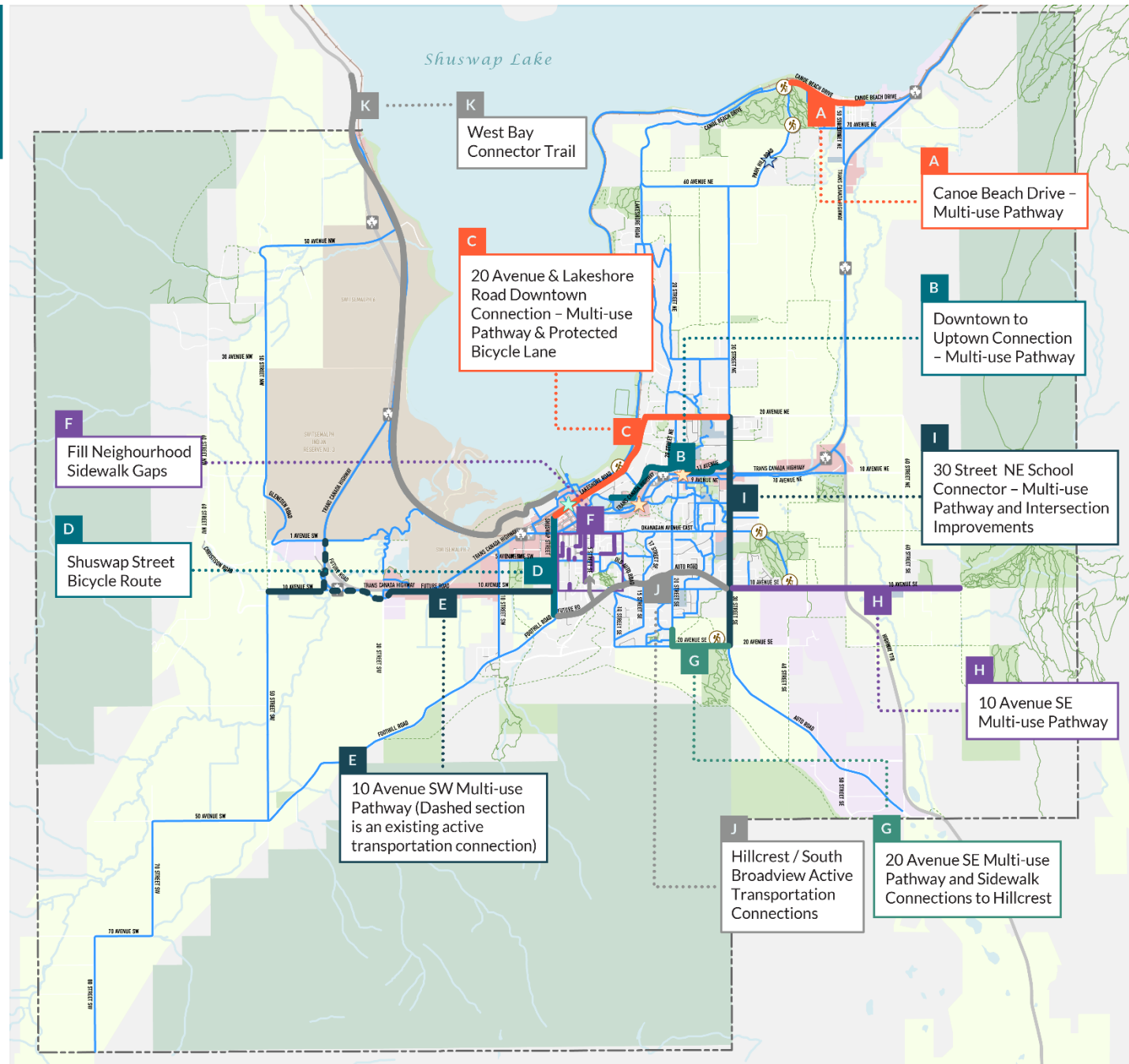


Figure 17: Priority Infrastructure Projects