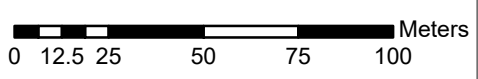
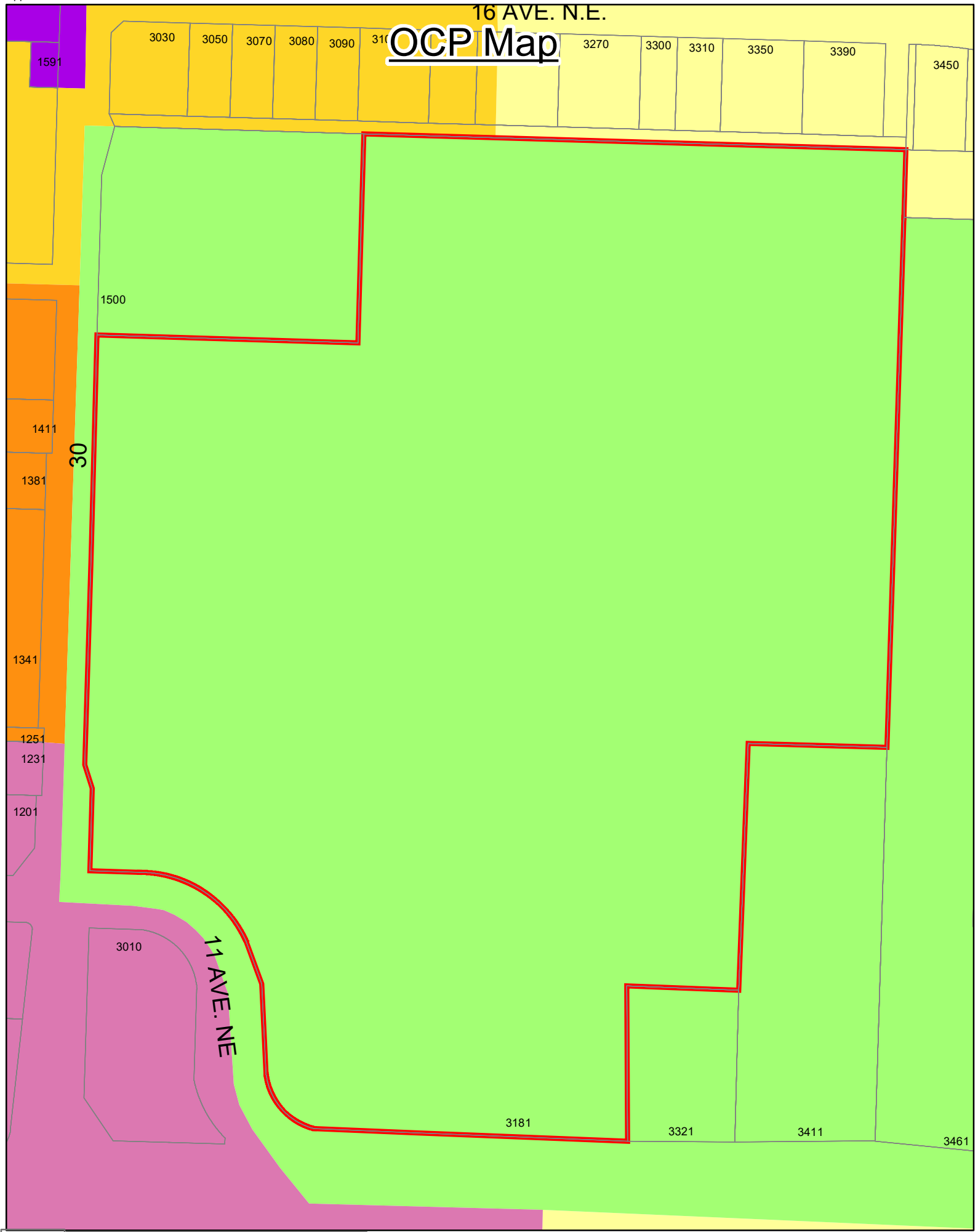










16 AVE. N.E.

# OCP Map



### Legend

-  Parcels
-  Acreage Reserve
-  Residential - Medium Density
-  Subject Property
-  Institutional
-  Residential - High Density
-  Residential - Low Density
-  Commercial - Highway Service / Tourist