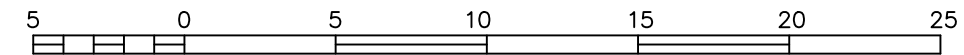


Sketch Plan of Proposed Subdivision of Part of Lot 4, Sec 12, Tp 20, Rge 10, W6M, KDYD, Plan 9687

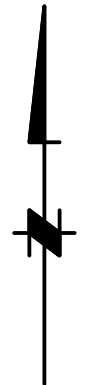
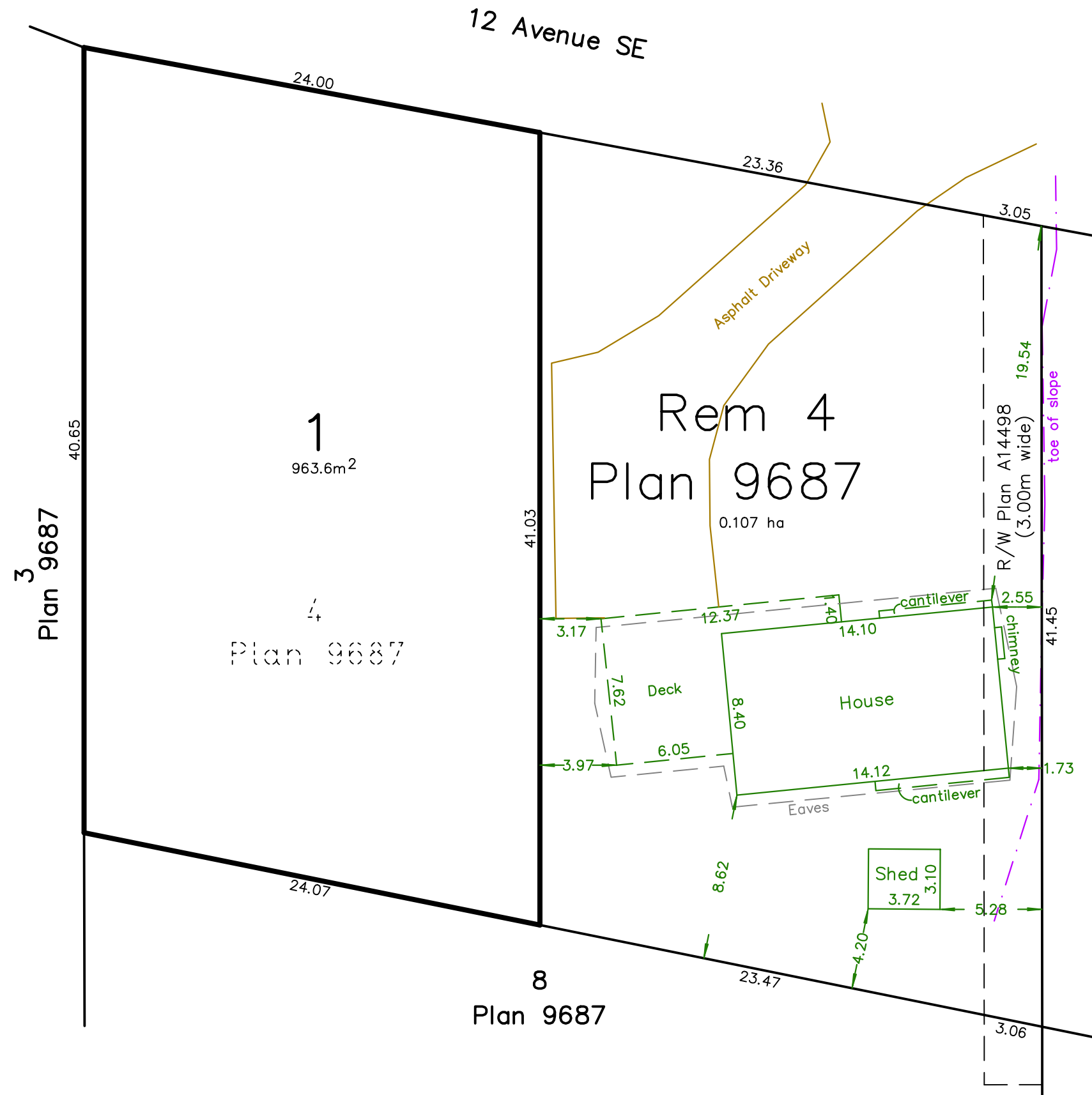
Scale 1:250

BCGS 82L.064



All distances are in metres.

The intended plot size of this plan is 432mm in width by 280mm in height (B size) when plotted at a scale of 1:250



October 11, 2024

BROWNE JOHNSON LAND SURVEYORS
 B.C. AND CANADA LANDS
 SALMON ARM, B.C. 250-832-9701
 File: 304-24 Fb. 304-24.raw