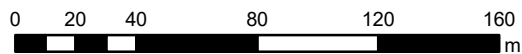
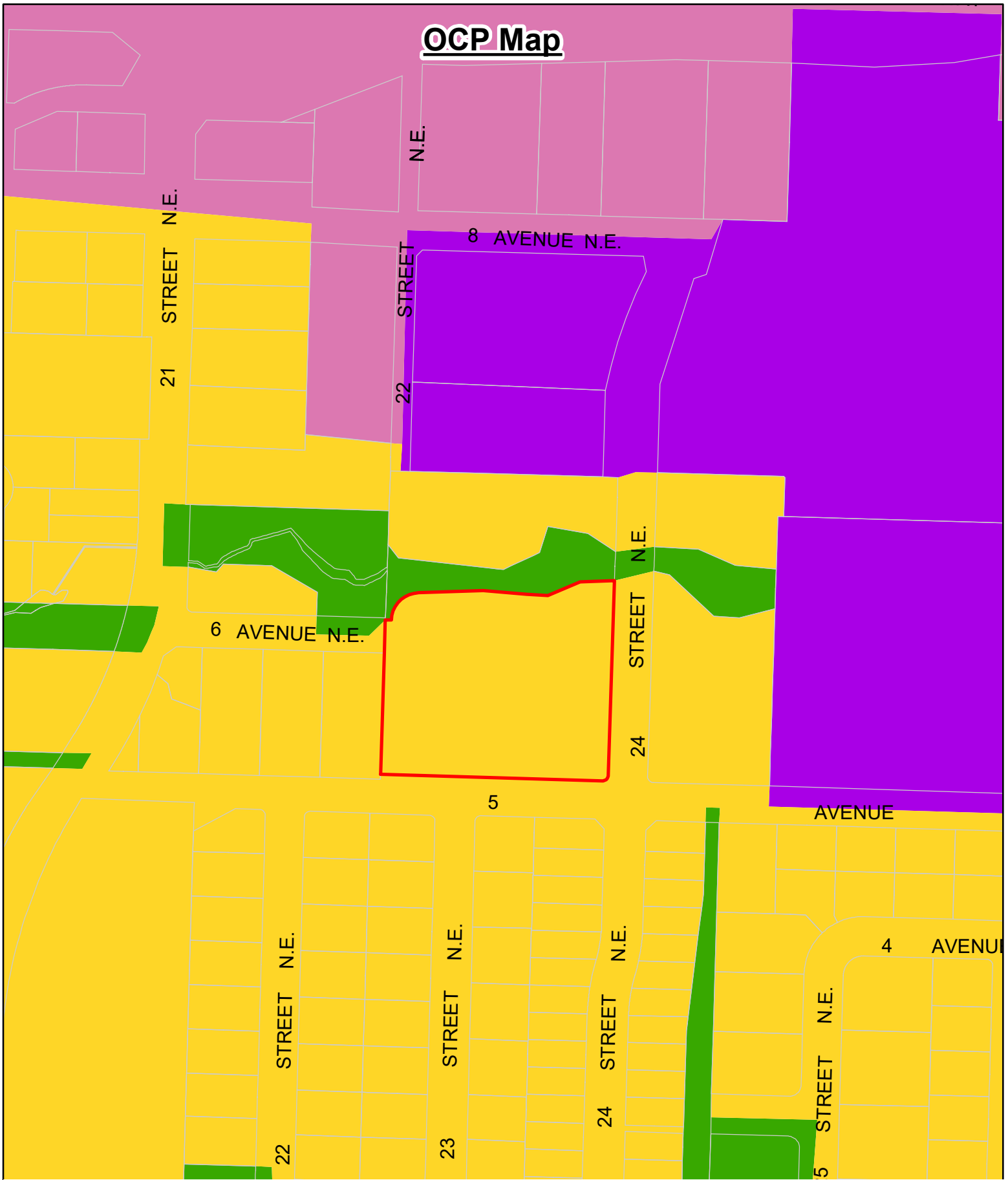








OCP Map



- | | |
|--|--|
|  Subject Property |  Parcels |
|  Park |  Institutional |
|  Residential - Medium Density |  Commercial - Highway Service / Tourist |